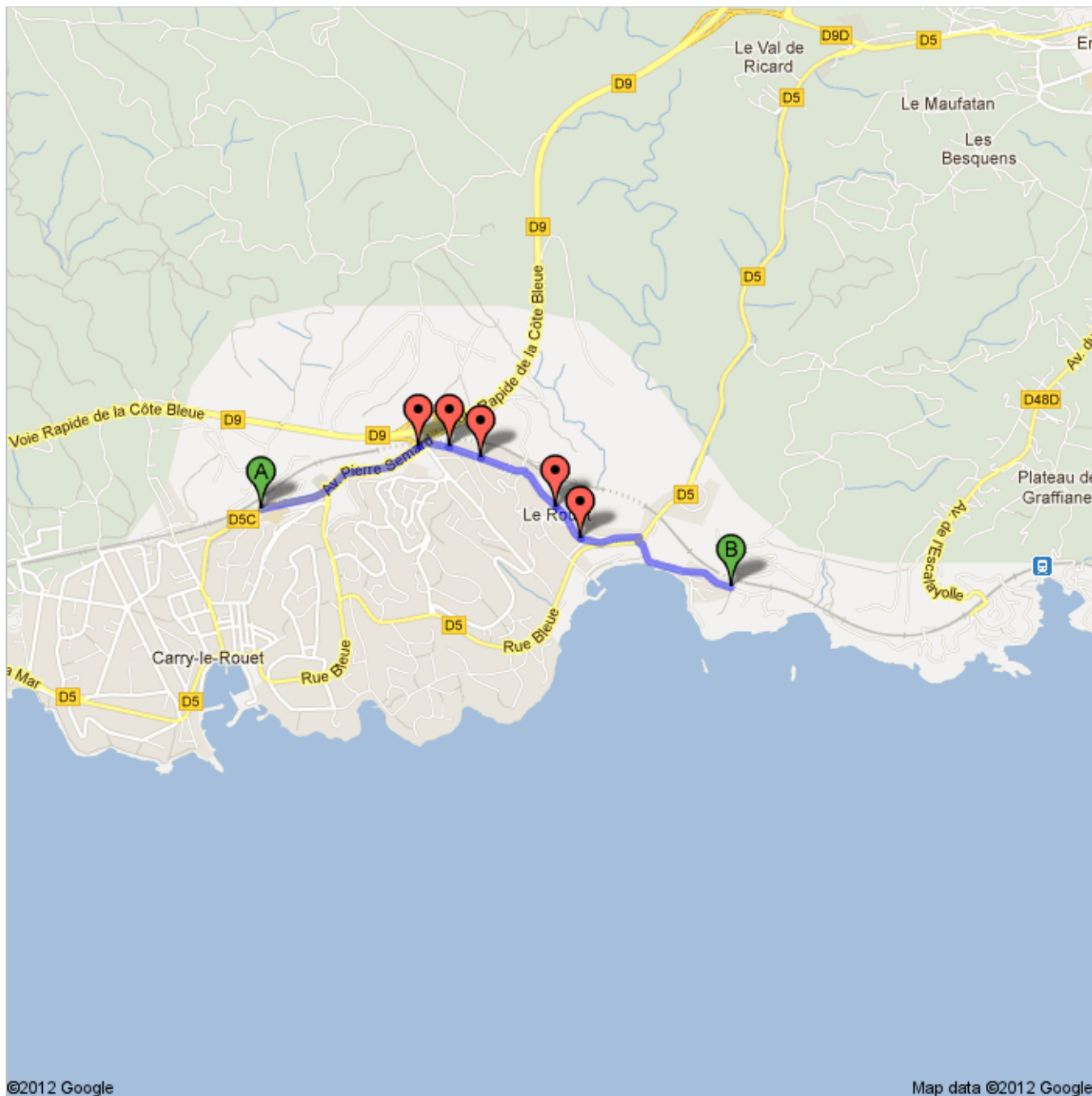






Directions to Chemin des Eaux Salées, 13620 Carry-le-Rouet, France
2.5 km – about 33 mins

Walking directions are in beta.
Use caution – This route may be missing sidewalks or pedestrian paths.



 27 Avenue Pierre Semard, 13620 Carry-le-Rouet, France


1. Head **east** on **Av. Pierre Semard/D5C** toward **Av. Pierre Semard/D5C** go 850 m
total 850 m
Go through 1 roundabout
About 12 mins

 2. Turn right onto **Av. Paul Lombardi** go 13 m
total 850 m


 3. Turn left onto **Allée du Grand Mornas** go 210 m
total 1.1 km
Partial restricted usage road
About 2 mins


4. Continue onto **Lotissement le Belvédère** go 240 m
total 1.3 km
About 3 mins

 5. Turn right to stay on **Lotissement le Belvédère** go 18 m
total 1.3 km

 6. Turn left onto **Chemin du Rouet** go 650 m
total 2.0 km
About 8 mins

 7. At the roundabout, take the **3rd** exit onto **Av. Blanche Calvet** go 240 m
total 2.2 km
About 4 mins

 8. Slight left onto **Chemin des Eaux Salées** go 290 m
total 2.5 km
About 4 mins

 Chemin des Eaux Salées, 13620 Carry-le-Rouet, France

These directions are for planning purposes only. You may find that construction projects, traffic, weather, or other events may cause conditions to differ from the map results, and you should plan your route accordingly. You must obey all signs or notices regarding your route.

Map data ©2012 Google

Directions weren't right? Please find your route on maps.google.com and click "Report a problem" at the bottom left.